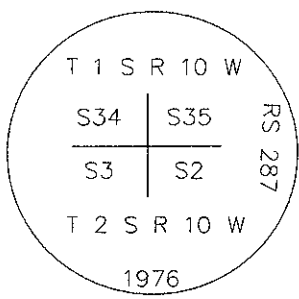
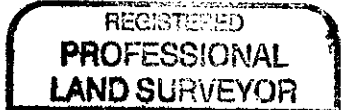
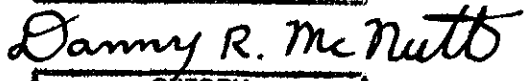


OREGON PUBLIC LAND CORNER REPORT / RESTORATION REPORT
Tillamook County Surveyor's Office

SECTION: The Northwest corner of Section 2	TOWNSHIP 1 South, 2 South	RANGE 10 West	
COUNTY: Tillamook		DATE: 10-08-08	
CORNER DESIGNATION: The Section corner common to sections 34-35-3-2, T1S, T2s, R10W, W.M., Tillamook County, Oregon.		(Please check one)	
		<input type="checkbox"/>	Condition Report Only
		<input type="checkbox"/>	Restoration
		<input checked="" type="checkbox"/>	Rewitness
		<input type="checkbox"/>	Unrecorded
		<input type="checkbox"/>	Reset at surface
Previous Rewitnesses, Restorations and Surveys, etc.: Original GLO field note information held in BLM Field Note Volume: OR-R0053 Page: 0106.00 File: orr0053010; Rewitness Book 5, Page 59; Hays Book 'F', Page 72; Survey map B-555; Rewitness Card #434, Tillamook County Survey Records.			
Found Monument(s) and Accessories (Condition & Source): Found a 3" diameter Tillamook County Brass Cap in concrete and concrete tile upright and in good condition. The cap is stamped as shown hereon. Found a 1-1/4" iron pipe lying on the ground next to the monument. Found a broken off white 4" X 4" post with yellow metal location tag on the ground and placed it next to the monument. All of the original GLO bearing trees are gone. Found a very rotten Hemlock stump, no scribing visible (was a 60" diameter stump with visible scribing in Rewitness Book 5, Page 59) at record position. Found a rotten 2' tall stump (was a 24" diameter Hemlock tree at S65°W 8.50' in Rewitness Book 5, Page 59) at record position. Found a rotten stump, no scribing visible (was a 12" diameter Hemlock tree at N59°W 27.05' in Rewitness Book 5, Page 59) at record position. All other bearing trees set by Rewitness Book 5, Page 59 are now gone.			
Monument Set (Procedures and Description): Not applicable.		Sketch of Found Monument:	
			
New accessories set: Set a 72" hat section post with yellow metal location tag 1.5 feet East of corner monument. The 96" hat section post and yellow metal tag were damaged by falling trees.			
New Bearing Trees: 22" diameter Hemlock tree scribed "T2SR10WS2BT" with nail and aluminum washer stamped "TILL.CO.SURVEYOR" set between the 'B&T', which bears South 68° East 24.0'. 20" diameter Hemlock tree scribed "T2SR10WS3BT" with nail and aluminum washer stamped "TILL.CO.SURVEYOR" set between the 'B&T', which bears South 15° West 11.2'. 19" diameter Hemlock tree scribed "T1SR10WS35BT" with nail and aluminum washer stamped "TILL.CO.SURVEYOR" set between the 'B&T', which bears North 14° East 21.7'. 19" diameter Hemlock tree scribed "T1SR10WS35BT" with nail and aluminum washer stamped "TILL.CO.SURVEYOR" set between the 'B&T', which bears North 86° West 10.6'.			
Location & Comments: This corner is located approximately 50' East of Crown Road #107.			
Firm / Agency Address: TILLAMOOK COUNTY SURVEYOR'S OFFICE 201 Laurel Avenue Tillamook, Oregon 97141		SURVEYOR'S SEAL	
Party Chief: Joe Jensen, PLS 60067, Survey Supervisor			
Notes:			
Witnesses: Danny R. McNutt, PLS 49230, Tillamook County Surveyor.		